



SACRED HEART COLLEGE (AUTONOMOUS)

Tirupattur – 635 601, Tamil Nadu, S.India

Resi : (04179) 220103

College : (04179) 220553

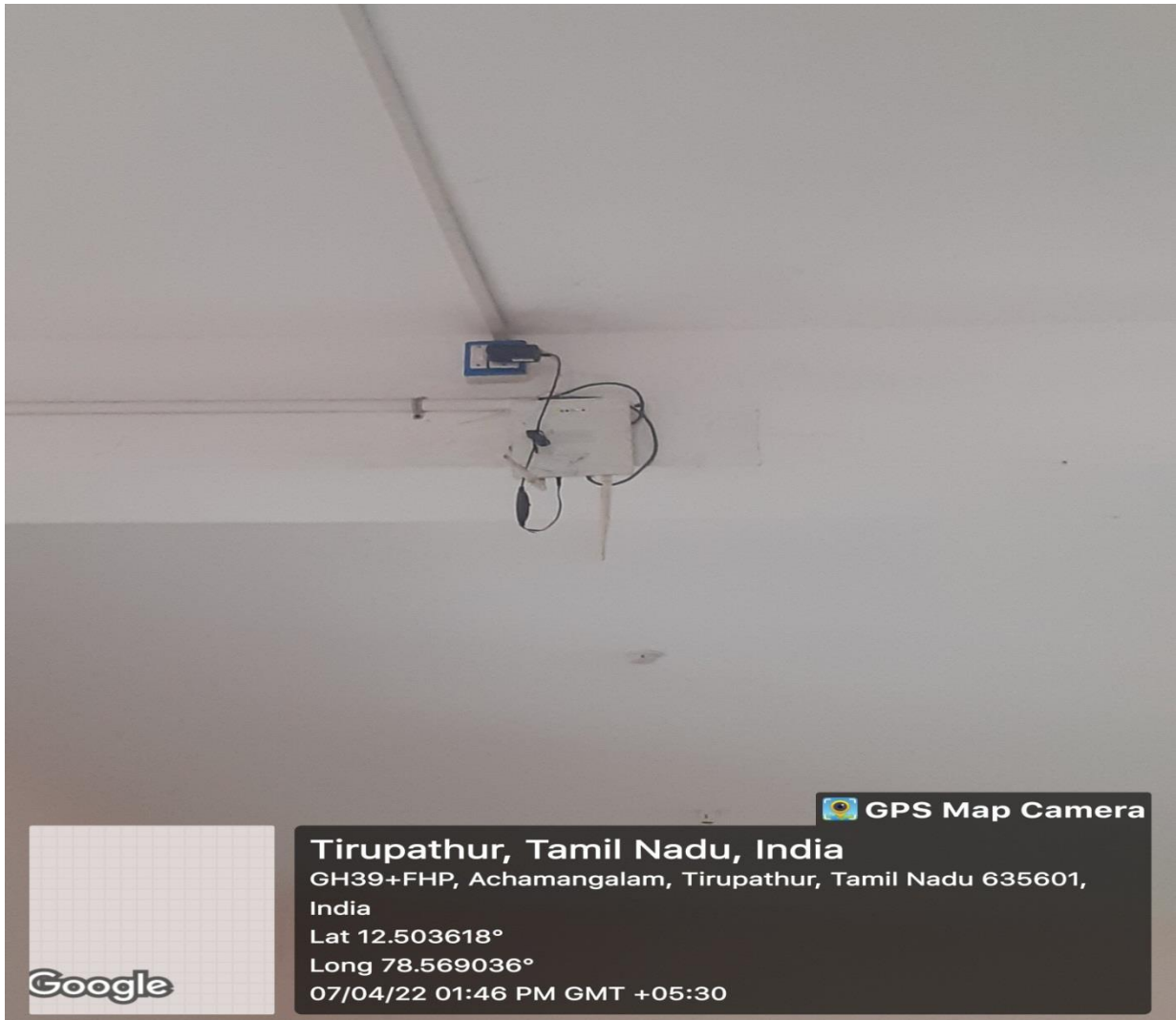
Fax : (04179) 226423

Ready for
Every Good Work

A Don Bosco Institution of Higher Education, Founded in 1951 * Affiliated to Thiruvalluvar University, Vellore * Autonomous since 1987

Accredited by NAAC (4th Cycle – under RAF) with CGPA of 3.31 / 4 at 'A+' Grade

4.3.1 Institution frequently updates its IT facilities and provides sufficient bandwidth for internet connection



Wifi Access Points



Wifi Access Points



 **GPS Map Camera**



Tirupathur, Tamil Nadu, India

**GH39+FHP, Achamangalam, Tirupathur, Tamil Nadu 635601,
India**

Lat 12.503618°

Long 78.569036°

07/04/22 02:31 PM GMT +05:30

Wifi Access Points



 **GPS Map Camera**



Tirupathur, Tamil Nadu, India


GH39+FHP, Achamangalam, Tirupathur, Tamil Nadu 635601,
India

Lat 12.503618°

Long 78.569036°

07/04/22 02:04 PM GMT +05:30

Wifi Access Points



 GPS Map Camera

Tirupathur, Tamil Nadu, India

GH39+FHP, Achamangalam, Tirupathur, Tamil Nadu 635601,
India


Lat 12.503618°

Long 78.569036°


07/04/22 03:04 PM GMT +05:30




Wifi Access Points



Wifi Access Points




Wifi Access Points




 GPS Map Camera


Tirupathur, Tamil Nadu, India
GH39+FHP, Achamangalam, Tirupathur, Tamil Nadu 635601,
India
Lat 12.503618°
Long 78.569036°
07/04/22 03:00 PM GMT +05:30




Wifi Access Points




Wifi Access Points



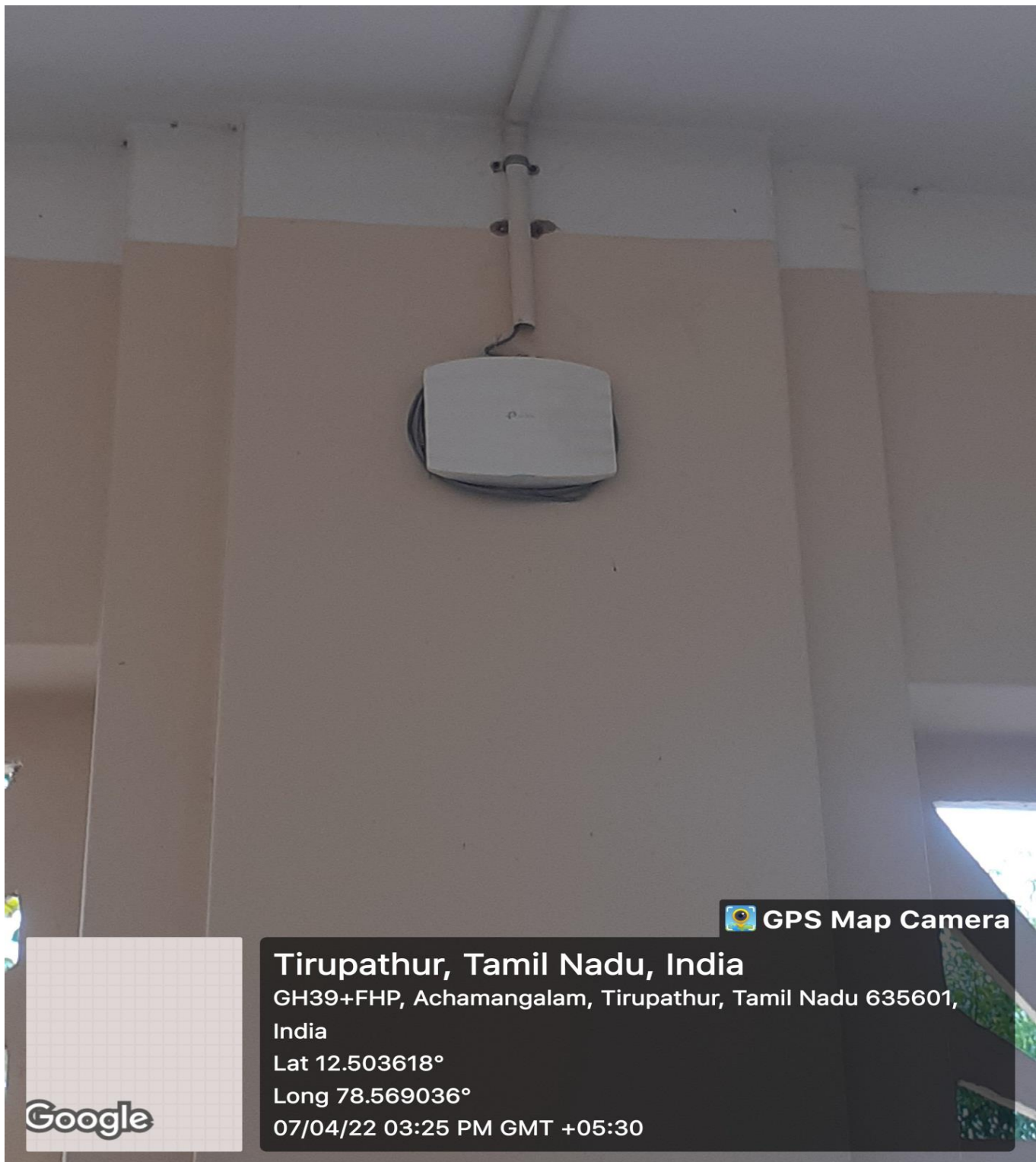
Wifi Access Points



Wifi Access Points



Wifi Access Points



 **GPS Map Camera**

Tirupathur, Tamil Nadu, India

GH39+FHP, Achamangalam, Tirupathur, Tamil Nadu 635601,
India


Lat 12.503618°

Long 78.569036°


07/04/22 03:25 PM GMT +05:30

Google

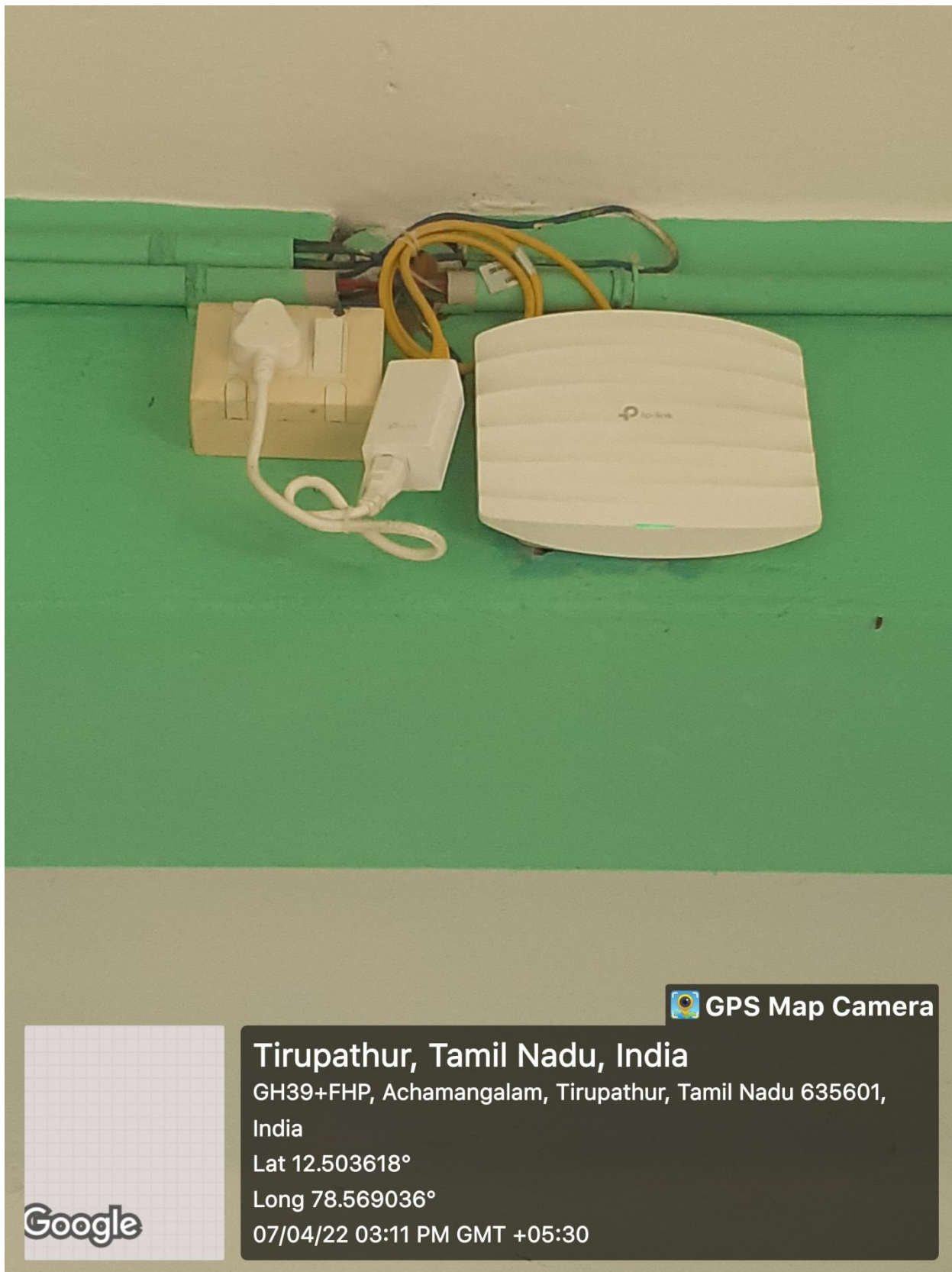
Wifi Access Points



Wifi Access Points



Wifi Access Points



Wifi Access Points



 **GPS Map Camera**



Tirupathur, Tamil Nadu, India

GH39+FHP, Achamangalam, Tirupathur, Tamil Nadu 635601,
India

Lat 12.503618°

Long 78.569036°

07/04/22 02:09 PM GMT +05:30

Wifi Access Points



 GPS Map Camera

Tirupathur, Tamil Nadu, India

GH39+FHP, Achamangalam, Tirupathur, Tamil Nadu 635601,
India


Lat 12.503618°


Long 78.569036°

07/04/22 03:17 PM GMT +05:30

Google

Wifi Access Points



 **GPS Map Camera**

Tirupathur, Tamil Nadu, India

GH39+FHP, Achamangalam, Tirupathur, Tamil Nadu 635601,
India

Lat 12.503618°

Long 78.569036°

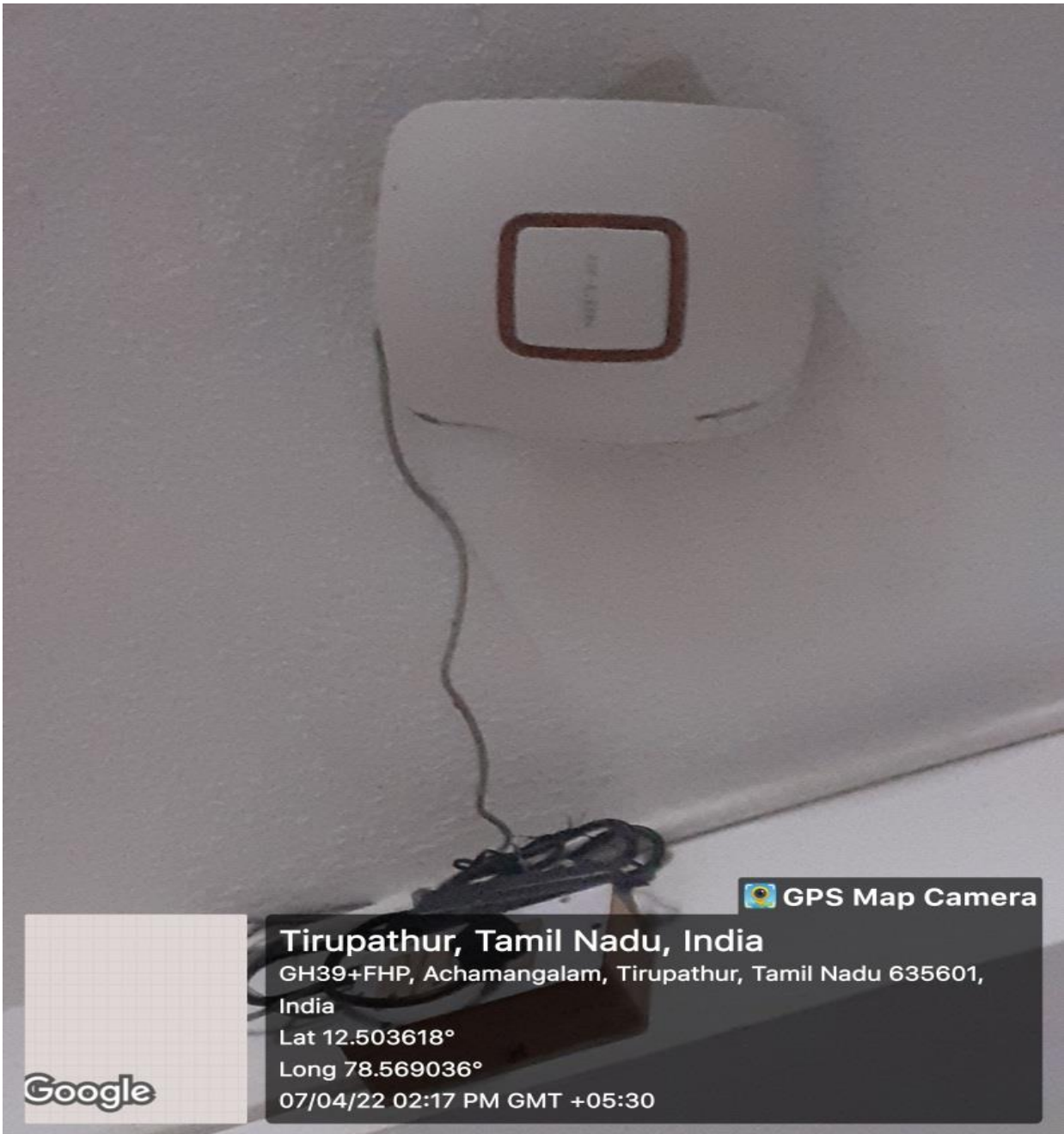
07/04/22 02:49 PM GMT +05:30

Google

Wifi Access Points



Wifi Access Points



Wifi Access Points



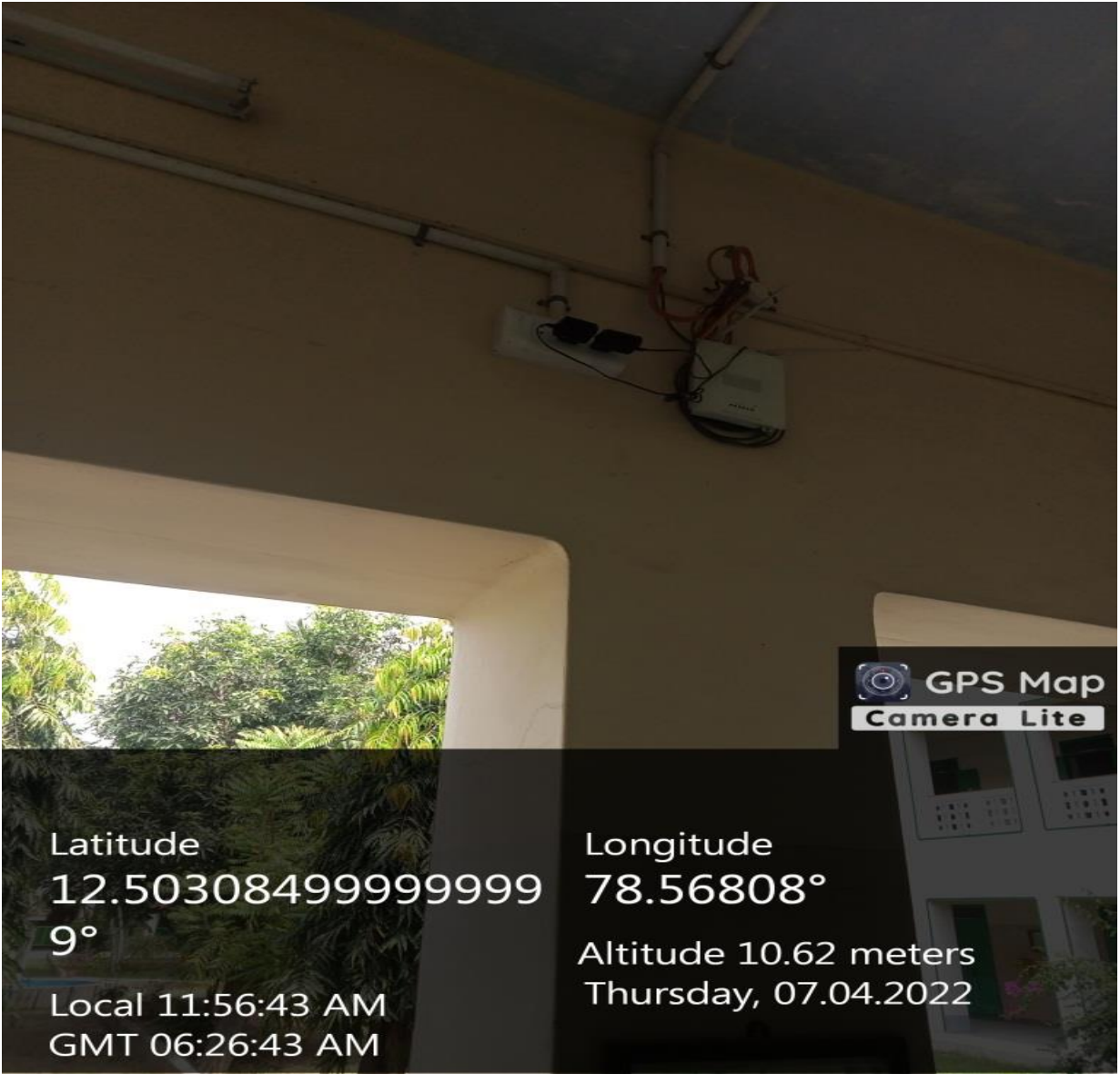
Latitude
12.5027501°

Longitude
78.5680685°

Local 12:01:26 PM
GMT 06:31:26 AM

Altitude 10.62 meters
Thursday, 07.04.2022

Wifi Access Points



Wifi Access Points



 **GPS Map
Camera Lite**

Latitude
12.5031434°

Longitude
78.567657°

Local 02:47:35 PM
GMT 09:17:35 AM

Altitude 10.62 meters
Thursday, 07.04.2022

Wifi Access Points



Latitude
12.5030077°

Longitude
78.5676196°

Local 02:46:10 PM
GMT 09:16:10 AM

Altitude 10.62 meters
Thursday, 07.04.2022

Wifi Access Points



 **GPS Map
Camera Lite**

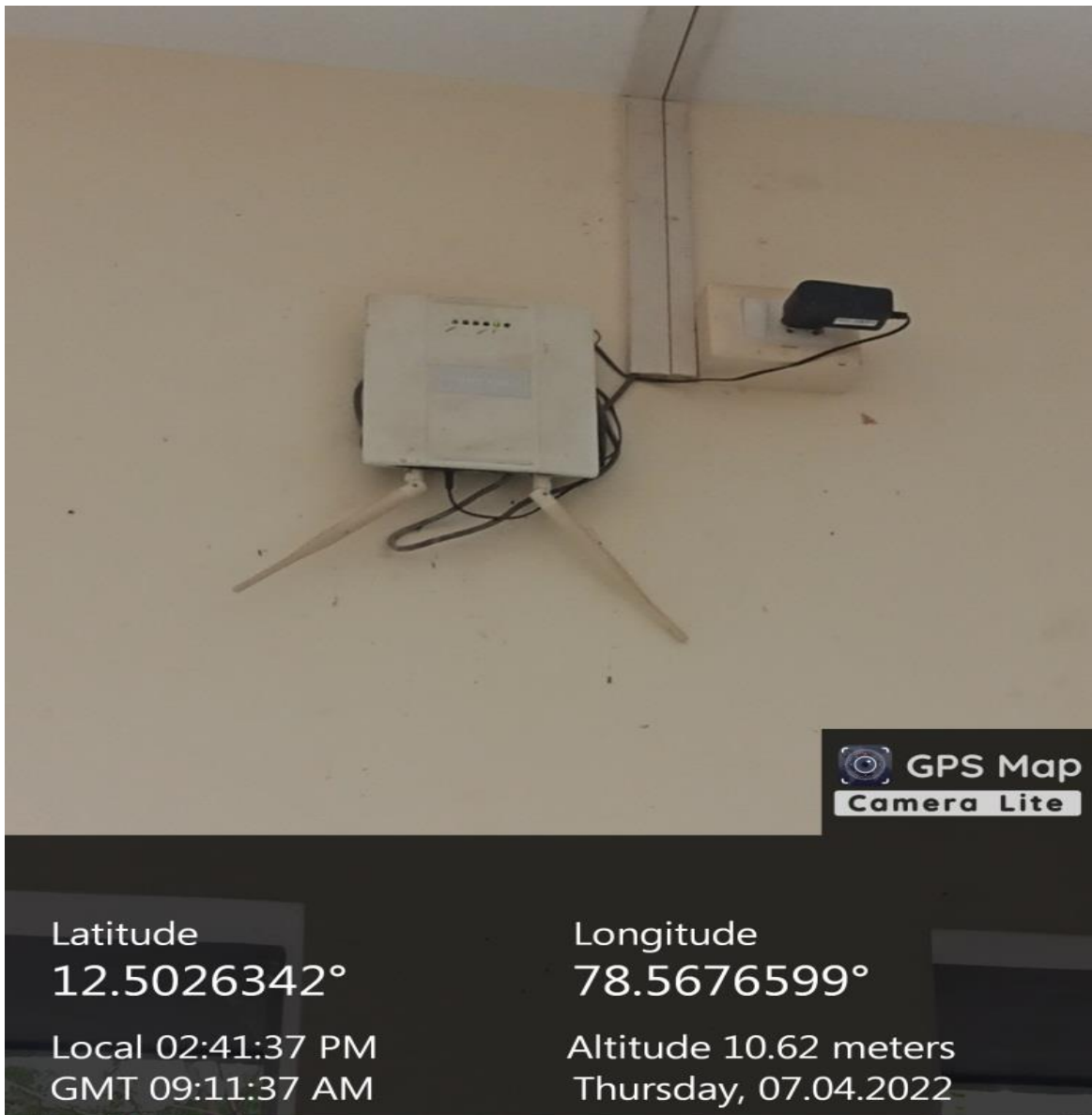
Latitude
12.5031509°

Longitude
78.5676607°

Local 02:44:14 PM
GMT 09:14:14 AM

Altitude 10.62 meters
Thursday, 07.04.2022

Wifi Access Points



Wifi Access Points



 **GPS Map
Camera Lite**

Latitude
12.5032055°

Longitude
78.5676228°

Local 02:52:28 PM
GMT 09:22:28 AM

Altitude 10.62 meters
Thursday, 07.04.2022

Wifi Access Points



 **GPS Map
Camera Lite**

Latitude
12.5030218°

Local 02:51:09 PM
GMT 09:21:09 AM

Longitude
78.5676216°

Altitude 10.62 meters
Thursday, 07.04.2022

Wifi Access Points



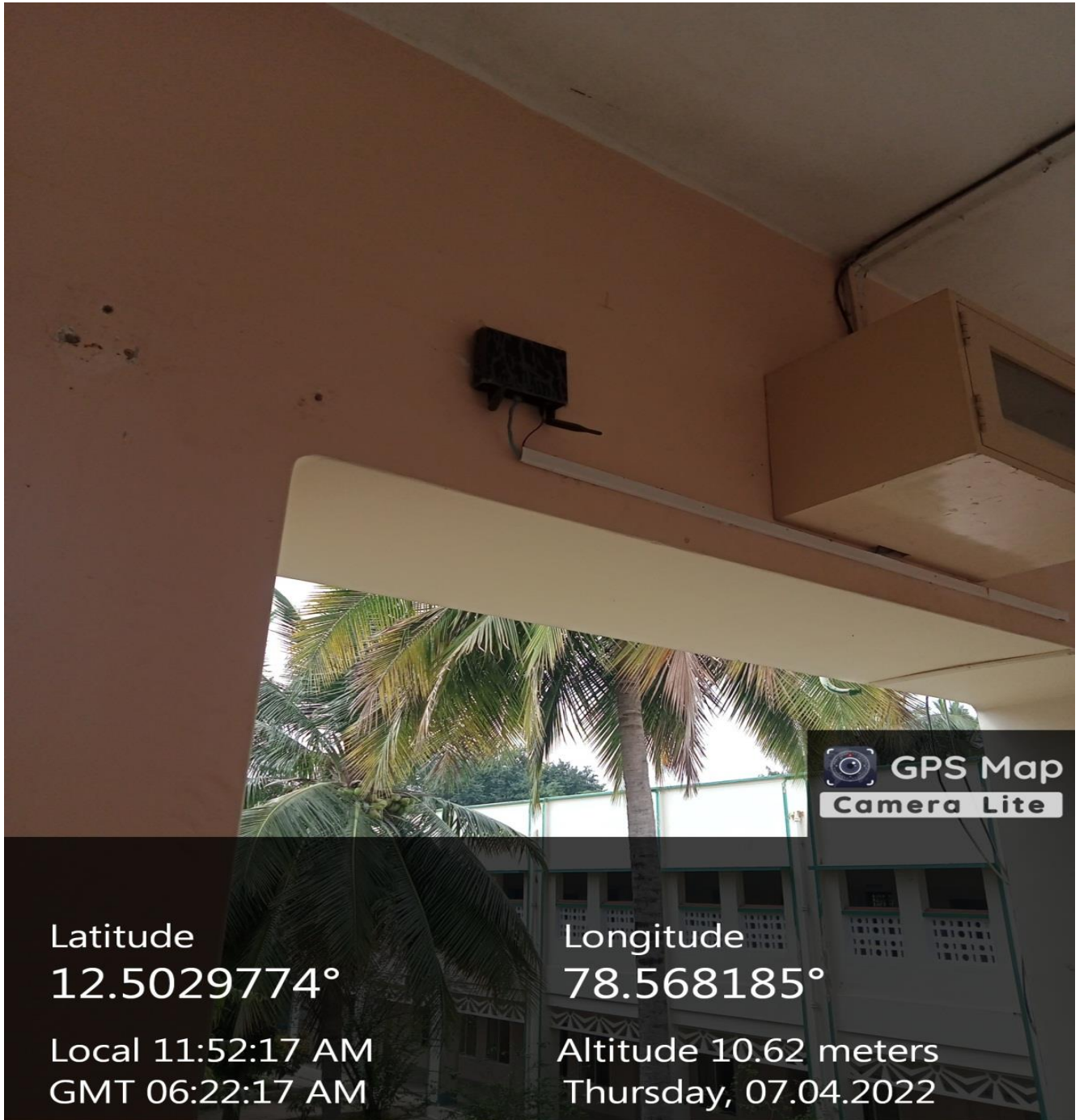
Wifi Access Points



Wifi Access Points



Wifi Access Points



Latitude
12.5029774°

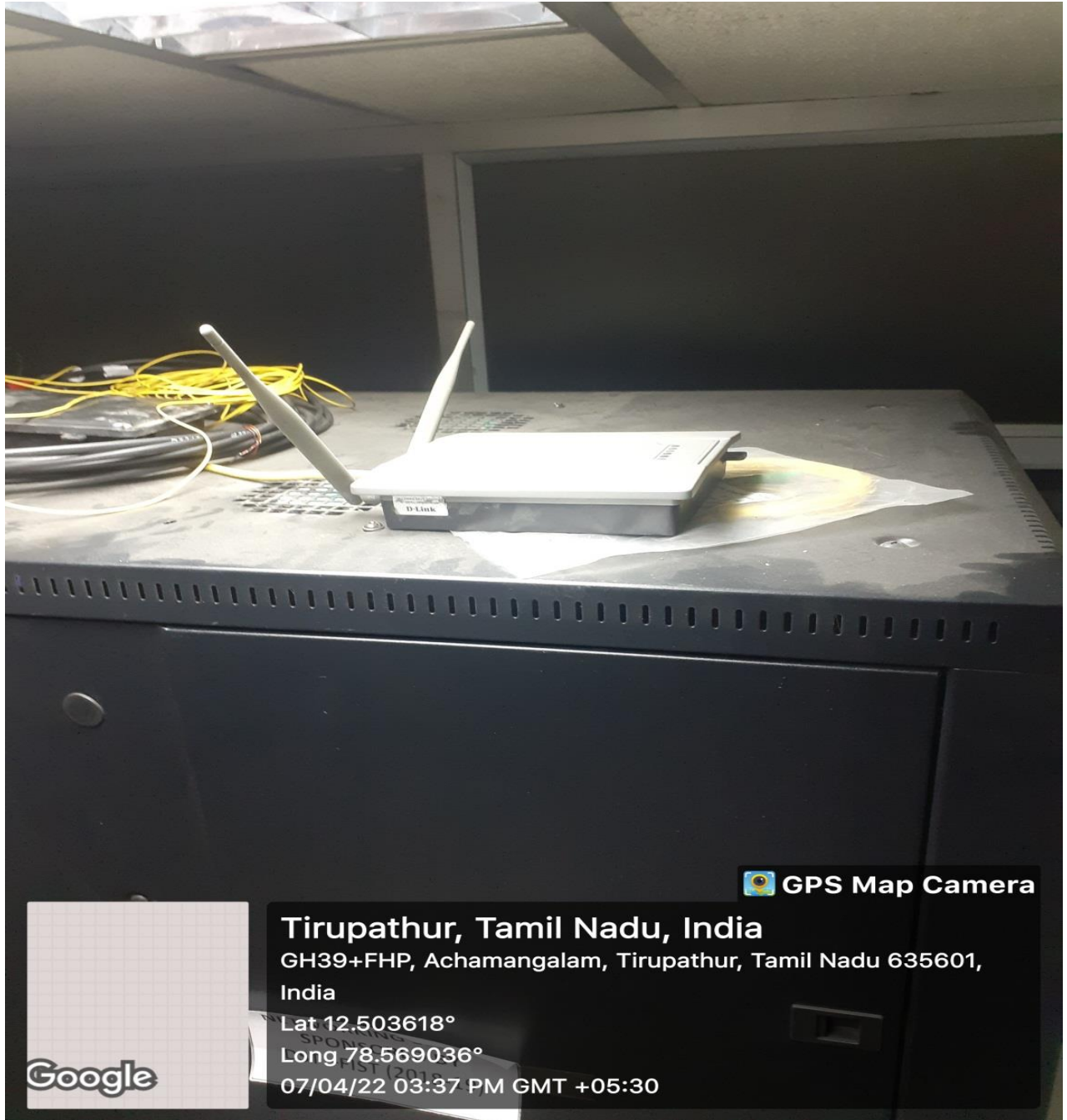
Local 11:52:17 AM
GMT 06:22:17 AM

Longitude
78.568185°

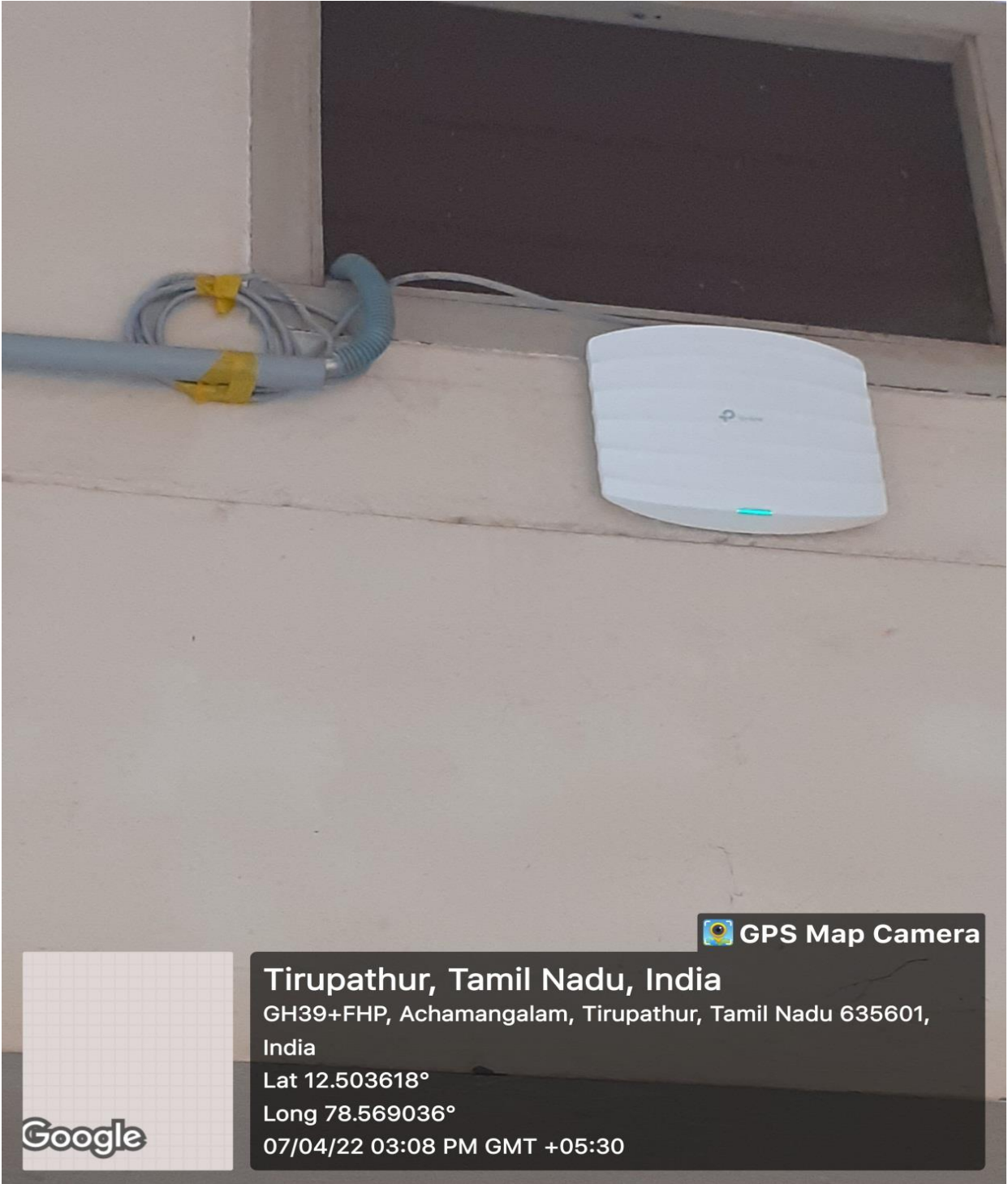
Altitude 10.62 meters
Thursday, 07.04.2022

 GPS Map
Camera Lite

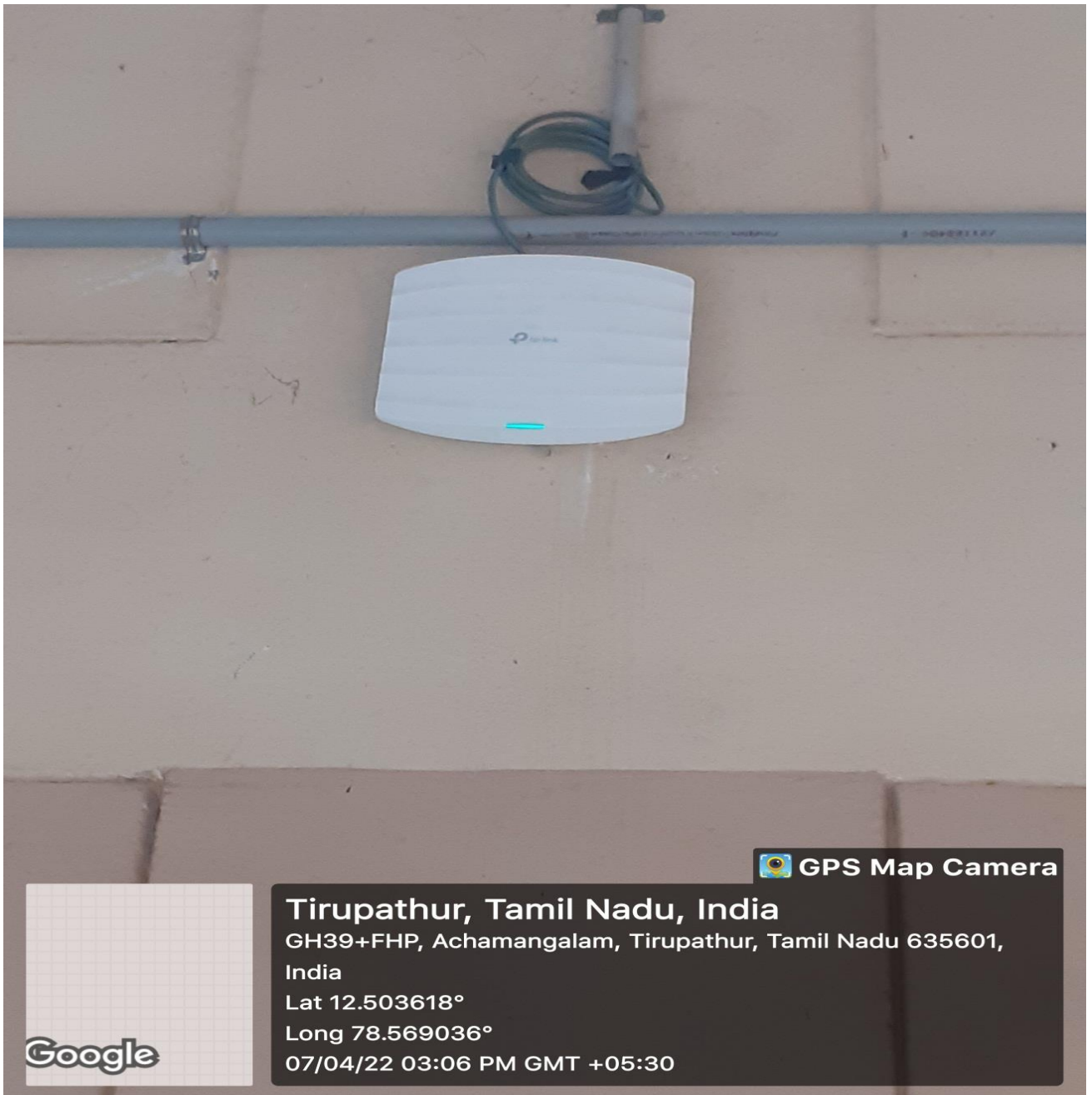
Wifi Access Points



Wifi Access Points



Wifi Access Points



Tirupathur, Tamil Nadu, India
GH39+FHP, Achamangalam, Tirupathur, Tamil Nadu 635601,
India
Lat 12.503618°
Long 78.569036°
07/04/22 03:06 PM GMT +05:30


Wifi Access Points



Wifi Access Points



Wifi Access Points



Wifi Access Points



 **GPS Map**
Camera Lite


Latitude
12.5037639°

Longitude
78.5681178°

Local 11:31:00 AM
GMT 06:01:00 AM

Altitude 10.62 meters
Thursday, 07.04.2022

Wifi Access Points



Latitude
12.5036784°

Longitude
78.568112°

Local 11:35:26 AM
GMT 06:05:26 AM

Altitude 10.62 meters
Thursday, 07.04.2022

Wifi Access Points