



SACRED HEART COLLEGE (AUTONOMOUS)

Tirupattur – 635 601, Tamil Nadu, S.India

Resi : (04179) 220103

College : (04179) 220553

Fax : (04179) 226423

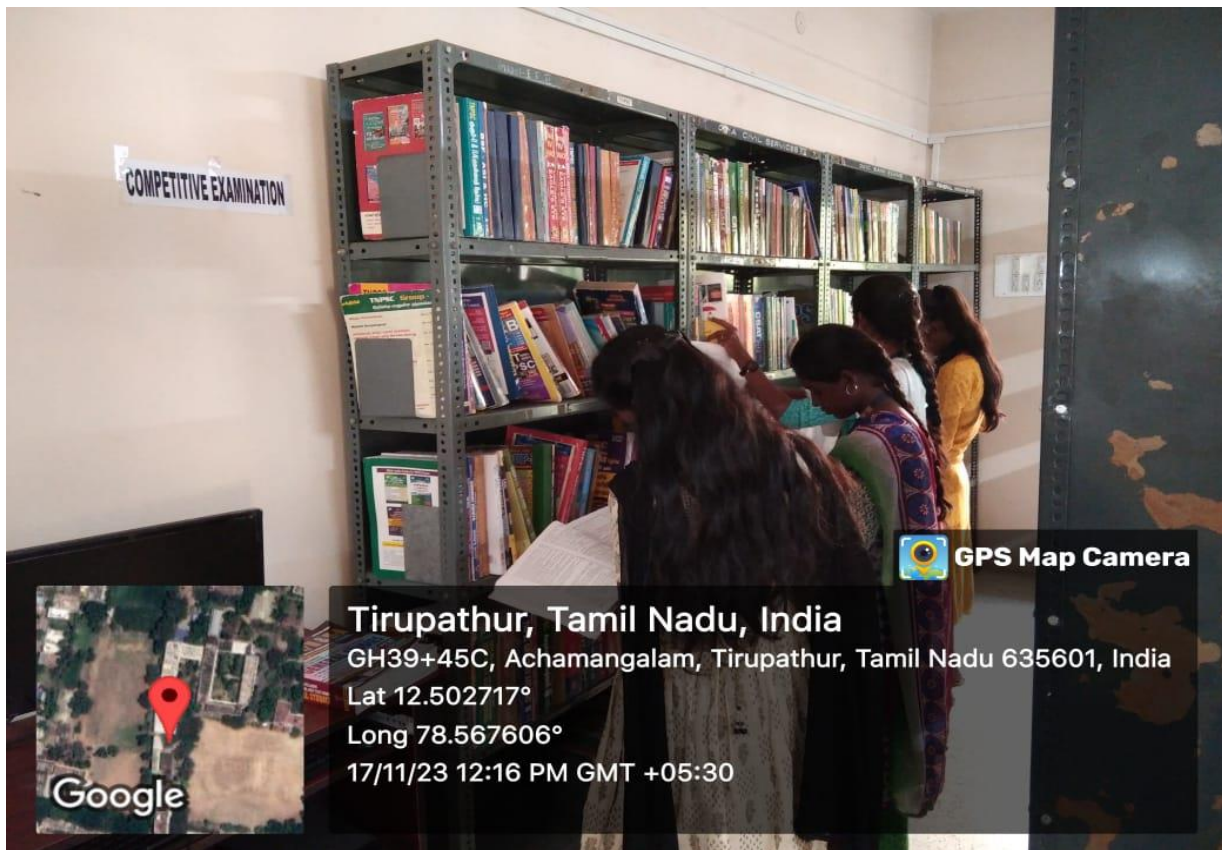
Ready for
Everv Good Work

A Don Bosco Institution of Higher Education, Founded in 1951 * Affiliated to Thiruvalluvar University, Vellore * Autonomous since 1987

Accredited by NAAC (4th Cycle – under RAF) with CGPA of 3.31 / 4 at 'A+' Grade


4.2.1 Library is automated with digital facilities using Integrated Library Management System (ILMS), adequate subscriptions to e-resources and journals are made. The library is optimally used by the faculty and students

Library Photos





Tirupathur, Tamil Nadu, India
517, beside Pandian Bus Depot, Durai Nagar, Achamangalam,
Tirupathur, Tamil Nadu 635601, India
Lat 12.507152°
Long 78.56828°
17/11/23 11:59 AM GMT +05:30



Tirupathur, Tamil Nadu, India
GH39+45C, Achamangalam, Tirupathur, Tamil Nadu 635601,
India
Lat 12.50269°
Long 78.56761°
27/11/23 03:25 PM GMT +05:30



 GPS Map Camera

Tirupathur, Tamil Nadu, India
GH39+45C, Achamangalam, Tirupathur, Tamil Nadu 635601, India
Lat 12.502686°
Long 78.567611°
17/11/23 12:02 PM GMT +05:30

Google



 GPS Map Camera

Tirupathur, Tamil Nadu, India
517, beside Pandian Bus Depot, Durai Nagar, Achamangalam,
Tirupathur, Tamil Nadu 635601, India
Lat 12.507152°
Long 78.56828°
17/11/23 12:00 PM GMT +05:30

Google



Tirupathur, Tamil Nadu, India

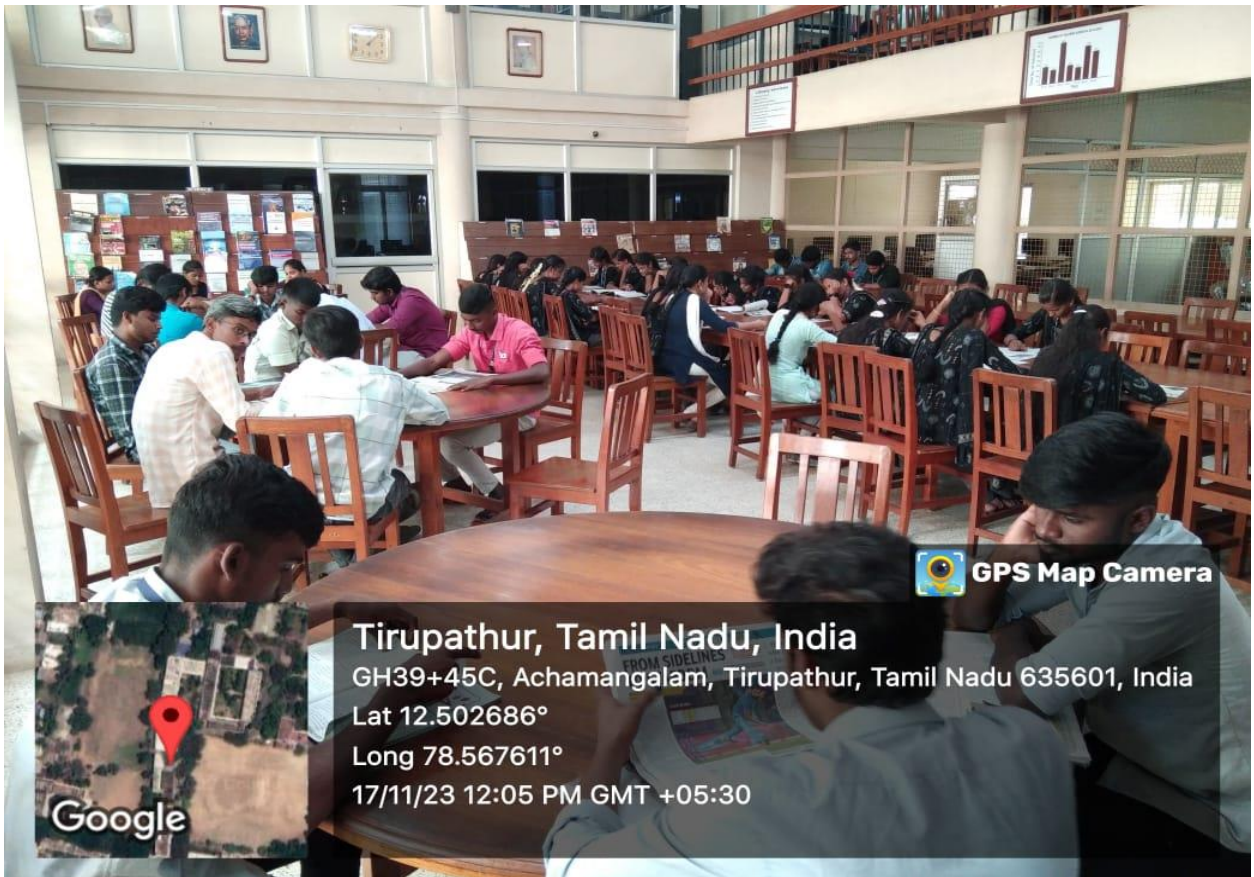
517, beside Pandian Bus Depot, Durai Nagar, Achamangalam,
Tirupathur, Tamil Nadu 635601, India

Lat 12.507152°

Long 78.56828°

17/11/23 12:01 PM GMT +05:30

 **GPS Map Camera**




Tirupathur, Tamil Nadu, India

GH39+45C, Achamangalam, Tirupathur, Tamil Nadu 635601, India

Lat 12.502686°

Long 78.567611°

17/11/23 12:05 PM GMT +05:30

 **GPS Map Camera**



Tirupathur, Tamil Nadu, India

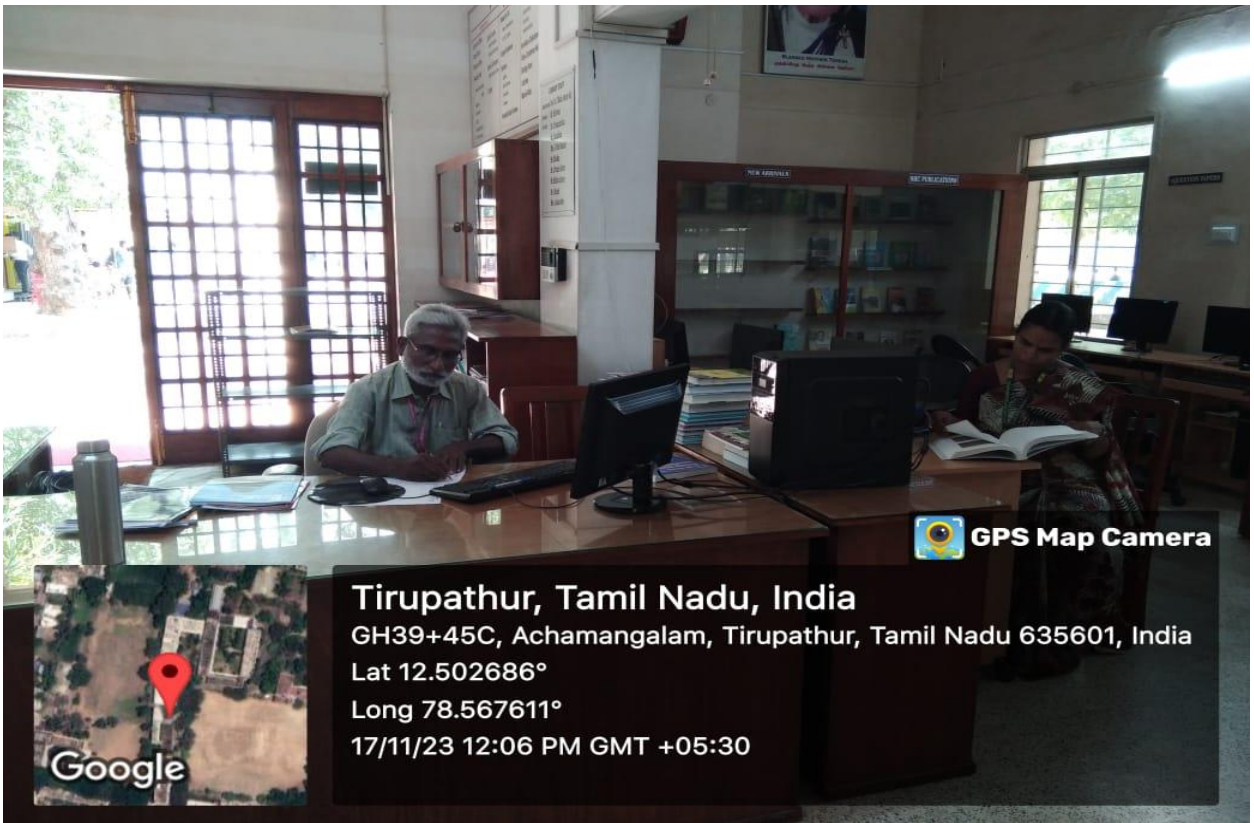
GH39+45C, Achamangalam, Tirupathur, Tamil Nadu 635601, India

Lat 12.502686°

Long 78.567611°

17/11/23 12:08 PM GMT +05:30

 **GPS Map Camera**




Tirupathur, Tamil Nadu, India

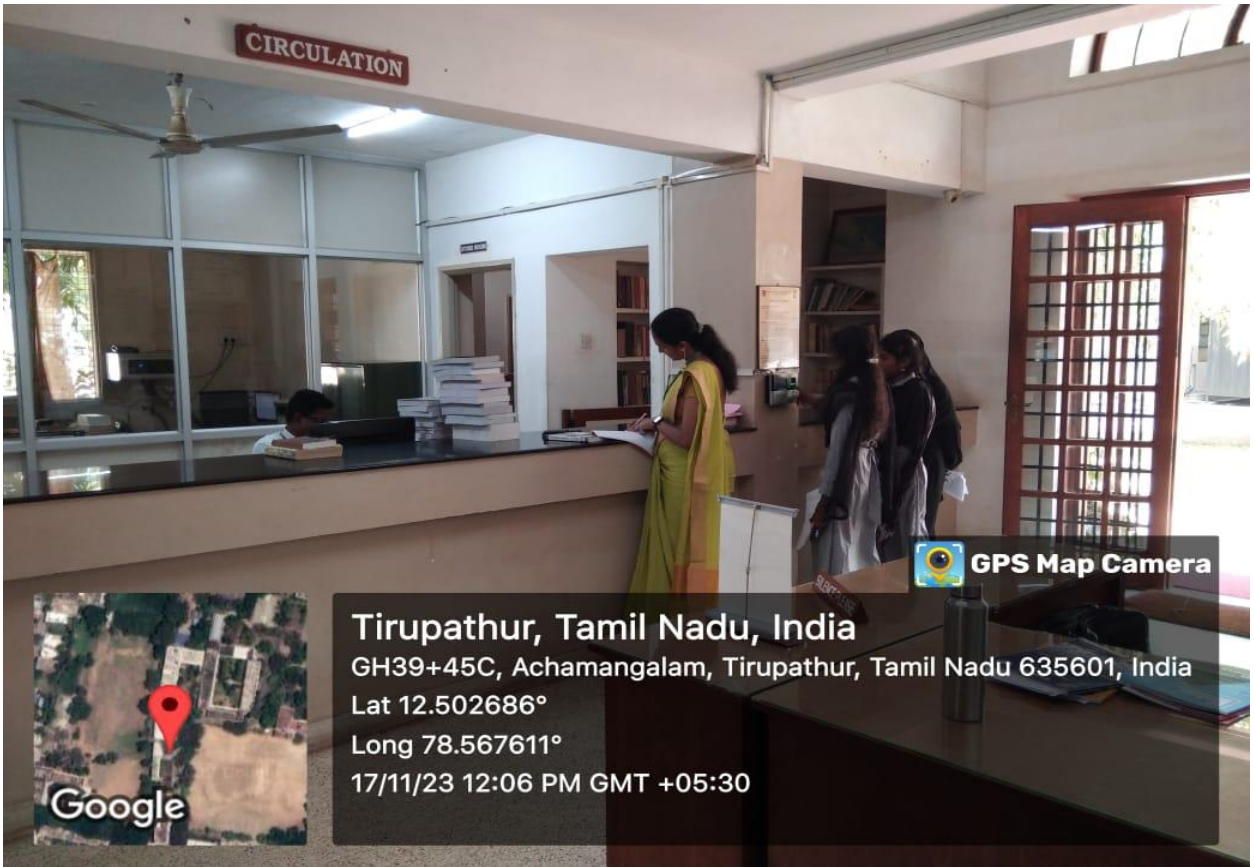
GH39+45C, Achamangalam, Tirupathur, Tamil Nadu 635601, India

Lat 12.502686°

Long 78.567611°

17/11/23 12:06 PM GMT +05:30

 **GPS Map Camera**



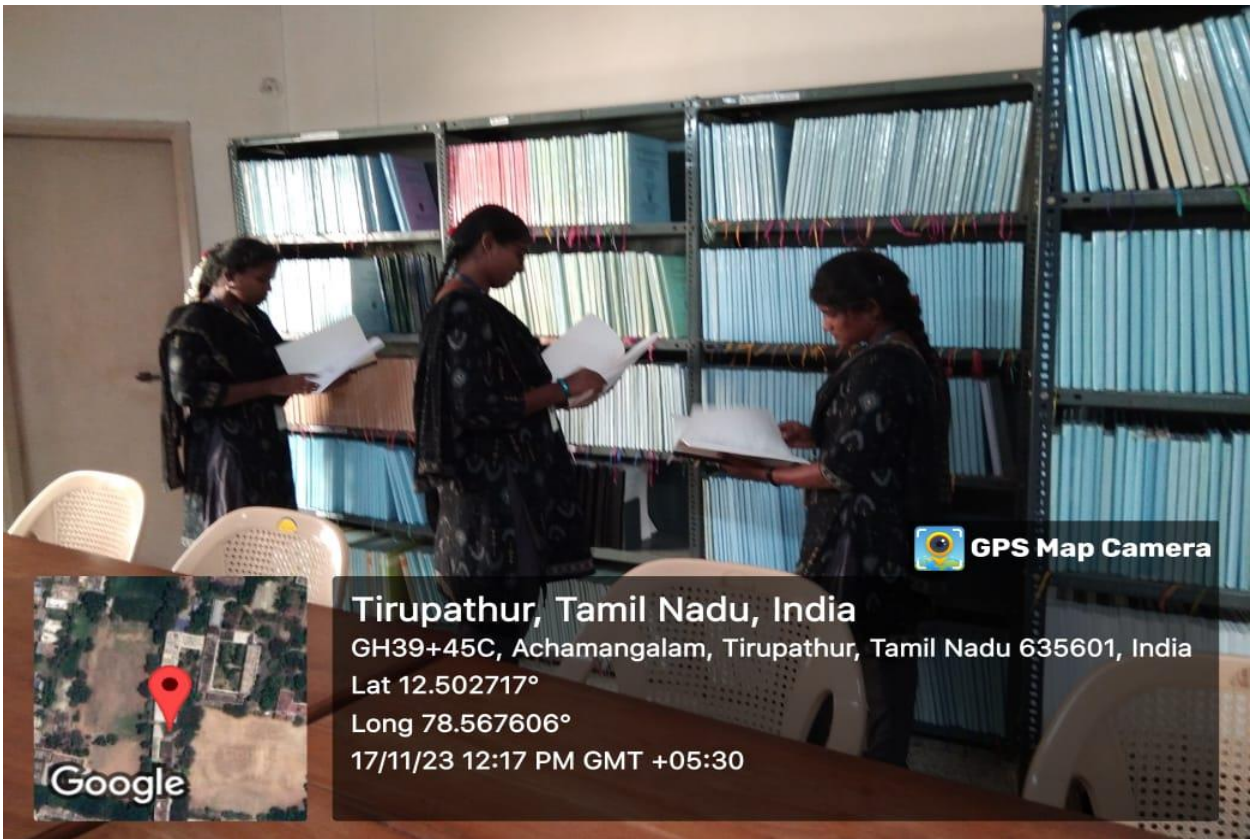
Tirupathur, Tamil Nadu, India

GH39+45C, Achamangalam, Tirupathur, Tamil Nadu 635601, India

Lat 12.502686°

Long 78.567611°

17/11/23 12:06 PM GMT +05:30



Tirupathur, Tamil Nadu, India

GH39+45C, Achamangalam, Tirupathur, Tamil Nadu 635601, India

Lat 12.502717°

Long 78.567606°

17/11/23 12:17 PM GMT +05:30



